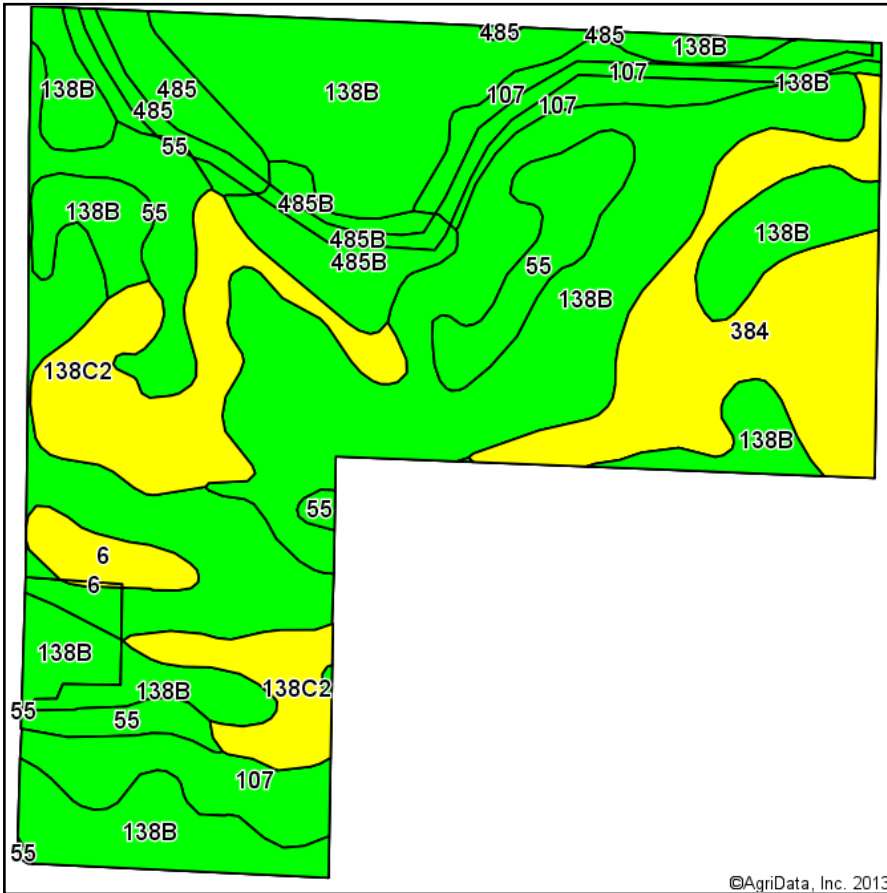
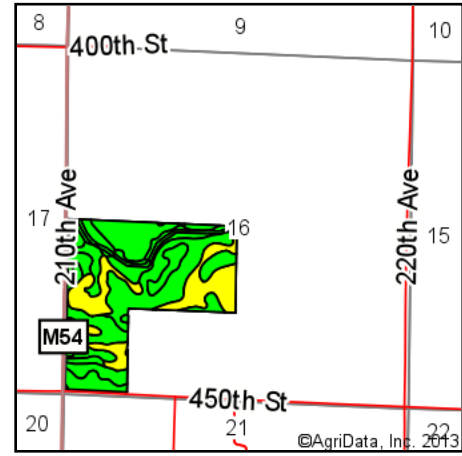


Soils Map-CSR(as of 1/21/12)



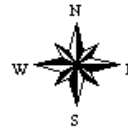
Soils data provided by USDA and NRCS.

©AgriData, Inc. 2013



State: **Iowa**
 County: **Buena Vista**
 Location: **16-93N-35W**
 Township: **Poland**
 Acres: **106.6**
 Date: **1/9/2014**

MIDWEST LAND
712-262-3110 & REAL ESTATE, INC
 MANAGEMENT



Maps Provided By:

CUSTOMIZED ONLINE MAPPING
 © AgriData, Inc. 2013 www.AgriDataInc.com

Code	Soil Description	Acres	Percent of field	CSR Legend	Non-Irr Class	CSR*	Corn	Soybeans
138B	Clarion loam, 2 to 5 percent slopes	47.05	44.1%		Ile	76	188	46
55	Nicollet loam, 1 to 3 percent slopes	17.31	16.2%		I	84	198	50
384	Collinwood silty clay loam, 0 to 2 percent slopes	12.59	11.8%		IIw	71	181	41
138C2	Clarion loam, 5 to 9 percent slopes, moderately eroded	11.34	10.6%		IIIe	60	166	44
107	Webster silty clay loam, 0 to 2 percent slopes	8.90	8.3%		IIw	79	192	46
485B	Spillville loam, 2 to 5 percent slopes	3.95	3.7%		Ile	76	188	49
485	Spillville loam, 0 to 2 percent slopes	3.72	3.5%		IIw	81	194	50
6	Okoboji silty clay loam, 0 to 1 percent slopes	1.74	1.6%		IIIw	54	158	37
Weighted Average						75.1	186.5	46

**IA is currently updating the CSR values for each county to CSR2.

Note: ALL soils information on this page is dated 1/21/2012

Field borders provided by Farm Service Agency as of 5/21/2008. Aerial photography provided by Aerial Photography Field Office.