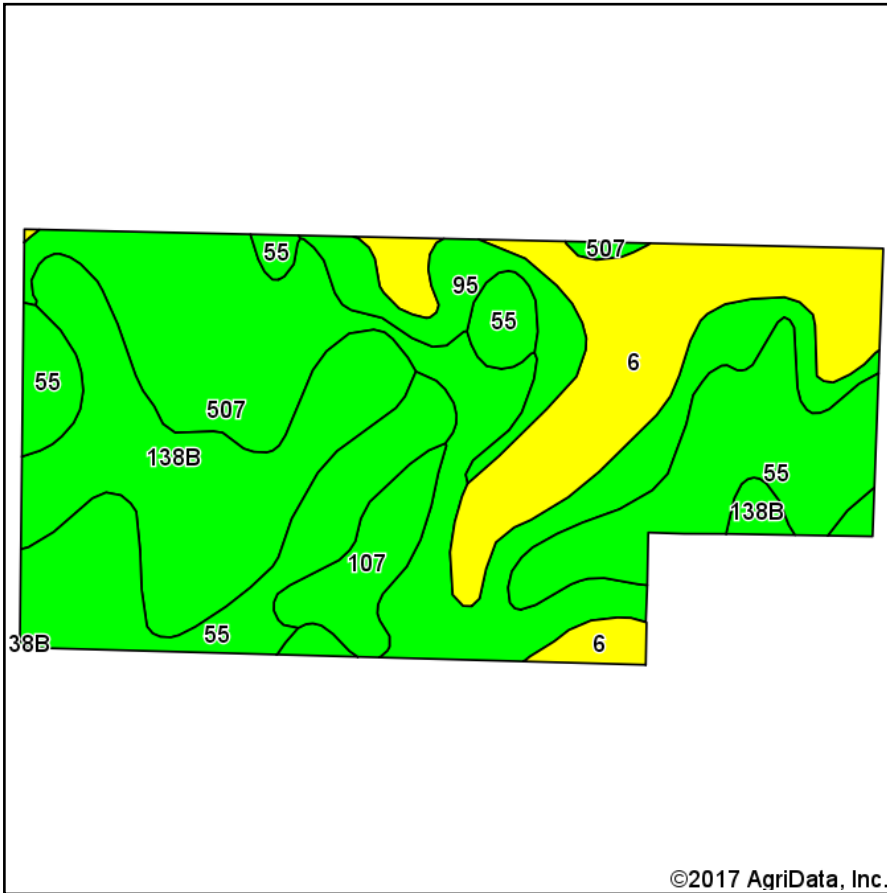
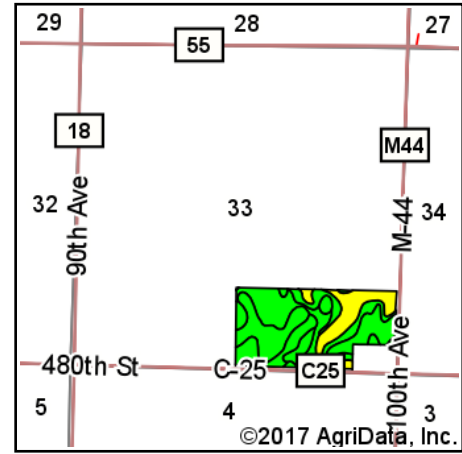


Soils Map



Soils data provided by USDA and NRCS.



State: **Iowa**
 County: **Buena Vista**
 Location: **33-93N-37W**
 Township: **Barnes**
 Acres: **70.3**
 Date: **8/15/2017**







MIDWEST LAND
 & REAL ESTATE, INC
 712-262-3110 MANAGEMENT

Maps Provided By:

 CUSTOMIZED ONLINE MAPPING
 © AgriData, Inc. 2017 www.AgriDataInc.com



Area Symbol: IA021, Soil Area Version: 22

Code	Soil Description	Acres	Percent of field	CSR2 Legend	Non-Irr Class *c	CSR2**	CSR
507	Canisteo clay loam, 0 to 2 percent slopes	19.55	27.8%		IIw	84	74
55	Nicollet clay loam, 1 to 3 percent slopes	18.55	26.4%		Iw	89	84
138B	Clarion loam, 2 to 6 percent slopes	12.96	18.4%		Ile	89	76
6	Okoboji silty clay loam, 0 to 1 percent slopes	12.64	18.0%		IIIw	59	54
95	Harp clay loam, 0 to 2 percent slopes	3.66	5.2%		IIw	72	59
107	Webster clay loam, 0 to 2 percent slopes	2.94	4.2%		IIw	86	79
Weighted Average						81.2	72.8

**IA has updated the CSR values for each county to CSR2.

*c: Using Capabilities Class Dominant Condition Aggregation Method

Soils data provided by USDA and NRCS.