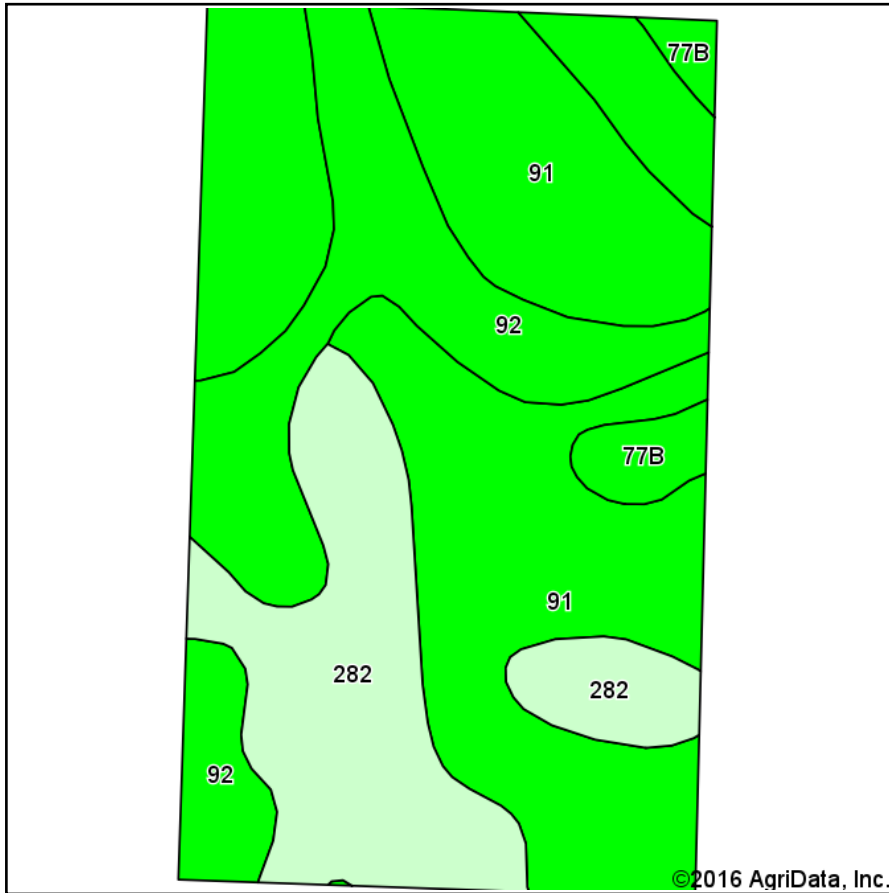
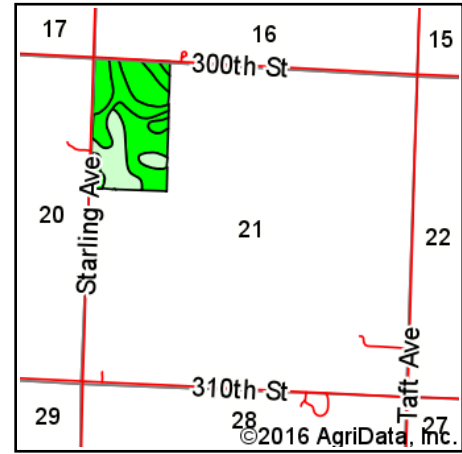


Soils Map



Soils data provided by USDA and NRCS.



State: **Iowa**
 County: **Obrien**
 Location: **21-97N-40W**
 Township: **Lincoln**
 Acres: **60.01**
 Date: **10/6/2016**





& REAL ESTATE, INC
MIDWEST LAND
 712-262-3110 MANAGEMENT

Maps Provided By:

 CUSTOMIZED ONLINE MAPPING
 © AgriData, Inc. 2016 www.AgriDataInc.com



Area Symbol: IA141, Soil Area Version: 19

Code	Soil Description	Acres	Percent of field	CSR2 Legend	Non-Irr Class *c	CSR2**	CSR
91	Primghar silty clay loam, 0 to 2 percent slopes	29.43	49.0%		lw	99	80
92	Marcus silty clay loam, 0 to 2 percent slopes	15.07	25.1%		llw	94	75
282	Ransom silty clay loam, 1 to 3 percent slopes	13.66	22.8%		lw	100	75
77B	Sac silty clay loam, 2 to 5 percent slopes	1.85	3.1%		lle	91	68
Weighted Average						97.7	77.2

Area Symbol: IA141, Soil Area Version: 19

**IA has updated the CSR values for each county to CSR2.

*c: Using Capabilities Class Dominant Condition Aggregation Method

Soils data provided by USDA and NRCS.