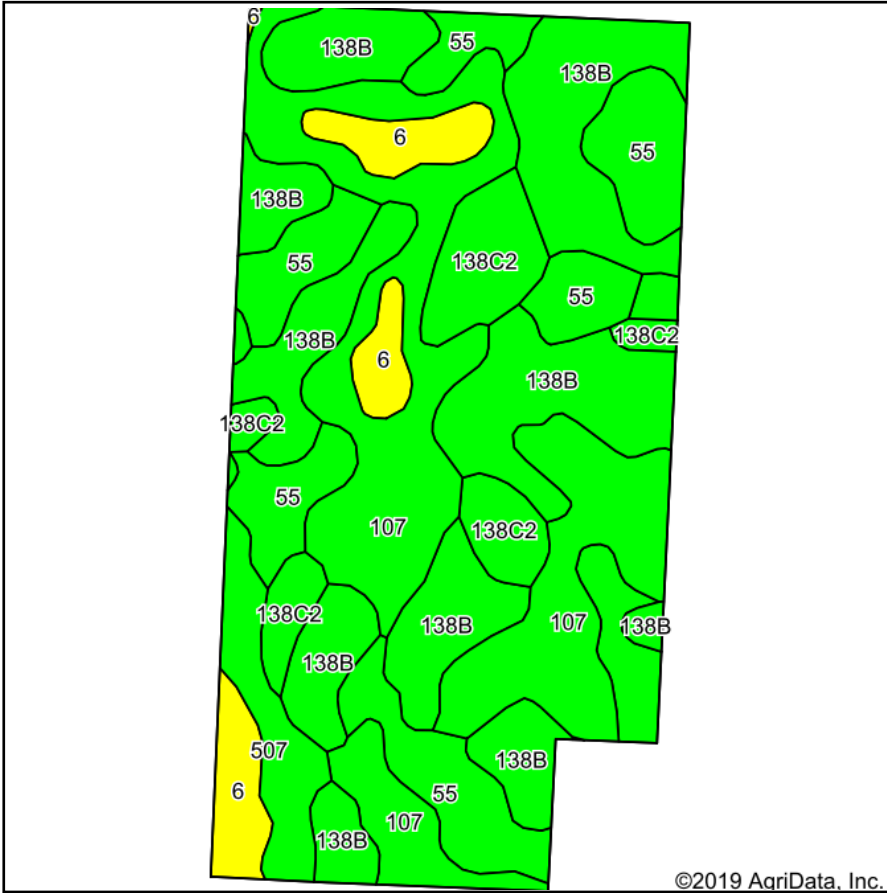



# Soils Map



©2019 AgriData, Inc.

Soils data provided by USDA and NRCS.









State: **Iowa**  
 County: **Clay**  
 Location: **21-94N-35W**  
 Township: **Garfield**  
 Acres: **76.45**  
 Date: **3/9/2020**

**MIDWEST LAND** & REAL ESTATE, INC  
 MANAGEMENT  
 712-262-3110

Maps Provided By:  
  
 CUSTOMIZED ONLINE MAPPING  
 © AgriData, Inc. 2019 www.AgriDataInc.com



Area Symbol: IA041, Soil Area Version: 29								
Code	Soil Description	Acres	Percent of field	CSR2 Legend	Non-Irr Class *c	CSR2**	CSR	
138B	Clarion loam, 2 to 6 percent slopes	25.44	33.3%		Ile	89	74	
107	Webster clay loam, 0 to 2 percent slopes	21.68	28.4%		IIw	86	77	
55	Nicollet clay loam, 1 to 3 percent slopes	14.96	19.6%		Iw	89	82	
138C2	Clarion loam, 6 to 10 percent slopes, moderately eroded	6.20	8.1%		IIIe	83	59	
6	Okoboji silty clay loam, 0 to 1 percent slopes	4.77	6.2%		IIIw	59	55	
507	Canisteo clay loam, 0 to 2 percent slopes	3.40	4.4%		IIw	84	73	
<b>Weighted Average</b>						<b>85.6</b>	<b>74</b>	

\*\*IA has updated the CSR values for each county to CSR2.  
 \*c: Using Capabilities Class Dominant Condition Aggregation Method  
 Soils data provided by USDA and NRCS.