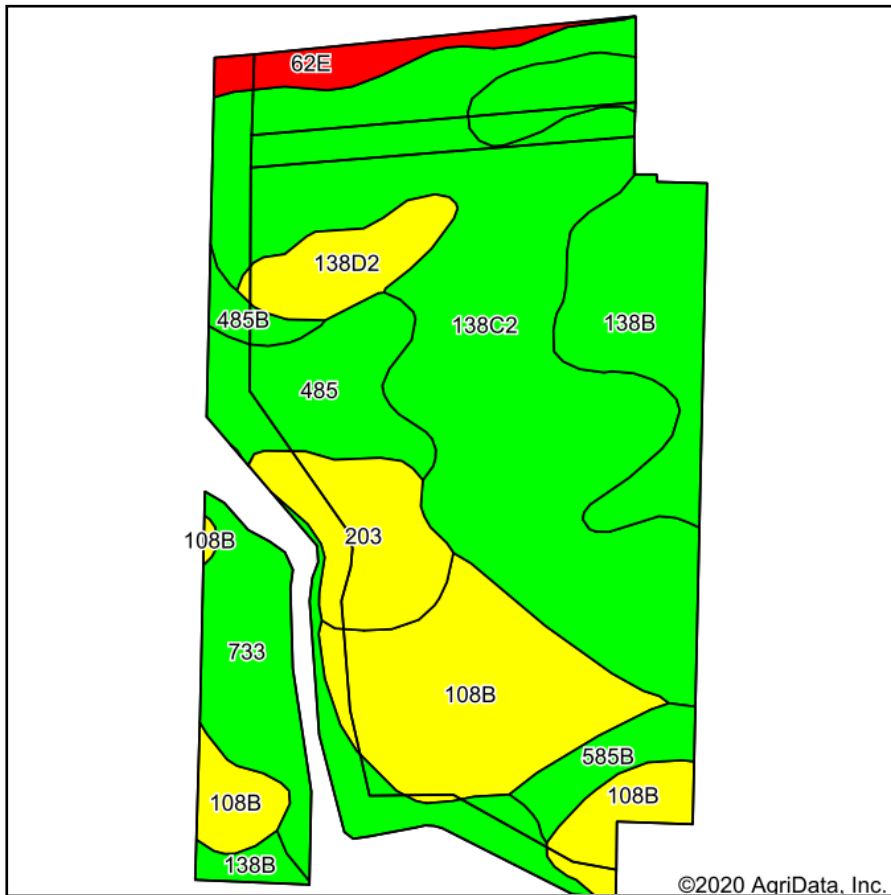
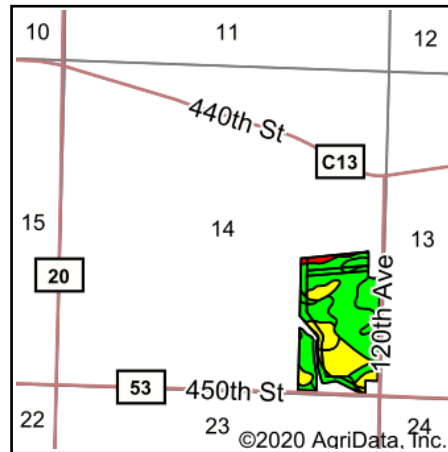


# Soils Map













Soils data provided by USDA and NRCS.



State: **Iowa**  
 County: **Buena Vista**  
 Location: **14-93N-37W**  
 Township: **Barnes**  
 Acres: **60.1**  
 Date: **9/18/2020**

& REAL ESTATE, INC  
**MIDWEST LAND**  
 712-262-3110 MANAGEMENT  
 Maps Provided By:  
  
 CUSTOMIZED ONLINE MAPPING  
 © AgriData, Inc. 2020 www.AgriDataInc.com



Area Symbol: IA021. Soil Area Version: 26							
Code	Soil Description	Acres	Percent of field	CSR2 Legend	Non-Irr Class *c	CSR2**	CSR
138C2	Clarion loam, 6 to 10 percent slopes, moderately eroded	23.02	38.3%		IIIe	83	60
108B	Wadena loam, 2 to 6 percent slopes	10.08	16.8%		IIe	52	48
138B	Clarion loam, 2 to 6 percent slopes	7.47	12.4%		IIe	89	76
733	Calco silty clay loam, 0 to 2 percent slopes, occasionally flooded	6.11	10.2%		IIw	78	71
485	Spillville loam, 0 to 2 percent slopes, occasionally flooded	4.08	6.8%		IIw	88	81
203	Cylinder loam, 0 to 2 percent slopes	3.52	5.9%		IIIs	58	73
138D2	Clarion loam, 9 to 14 percent slopes, moderately eroded	2.20	3.7%		IIIe	51	51
62E	Storden loam, 10 to 22 percent slopes, moderately eroded	1.51	2.5%		IVe	32	30
585B	Colo-Spillville complex, 2 to 5 percent slopes	1.48	2.5%		IIw	77	57
485B	Spillville loam, 2 to 5 percent slopes	0.63	1.0%		IIe	88	76
<b>Weighted Average</b>						<b>74.4</b>	<b>62.3</b>

\*\*IA has updated the CSR values for each county to CSR2.

\*c: Using Capabilities Class Dominant Condition Aggregation Method

Soils data provided by USDA and NRCS.