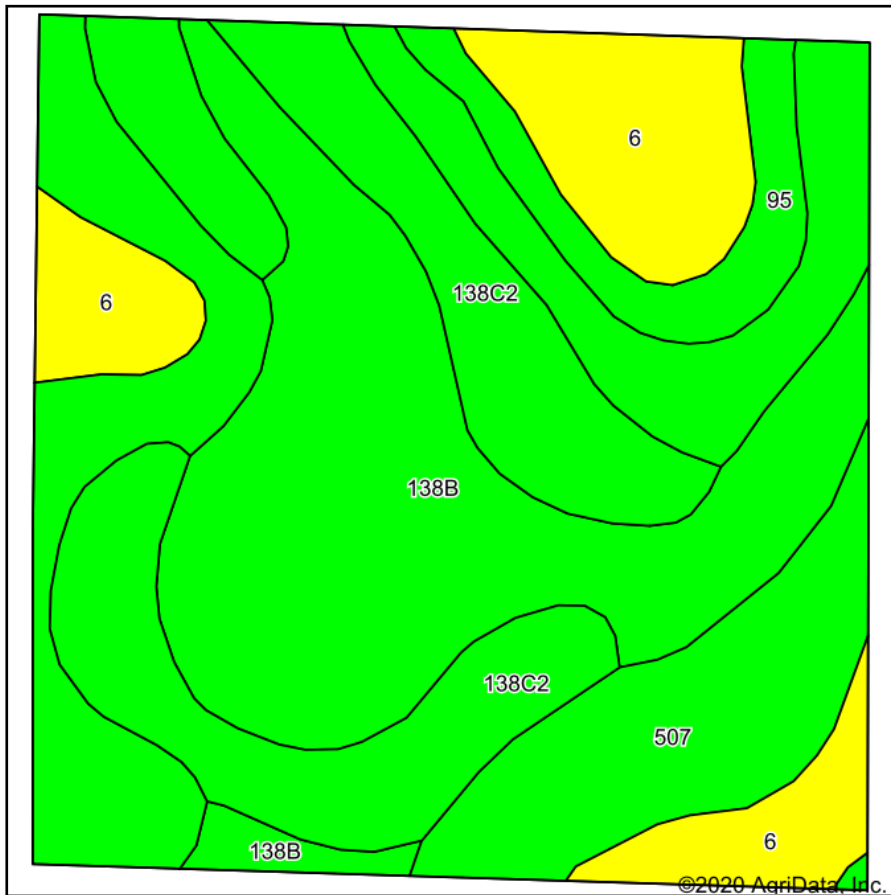
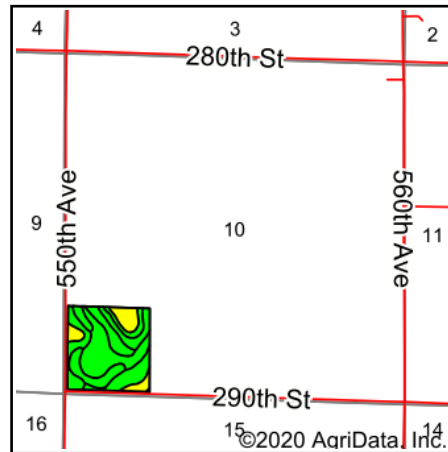


Soils Map



Soils data provided by USDA and NRCS.








State: **Iowa**
 County: **Palo Alto**
 Location: **10-97N-31W**
 Township: **Independence**
 Acres: **37.54**
 Date: **12/18/2020**

MIDWEST LAND & REAL ESTATE, INC
 MANAGEMENT
 712-262-3110

Maps Provided By:

 CUSTOMIZED ONLINE MAPPING
 © AgriData, Inc. 2020 www.AgriDataInc.com



Code	Soil Description	Acres	Percent of field	CSR2 Legend	Non-Irr Class *c	CSR2**	CSR
507	Canisteo clay loam, 0 to 2 percent slopes	11.24	29.9%		IIw	84	74
138B	Clarion loam, 2 to 6 percent slopes	10.81	28.8%		IIe	89	76
138C2	Clarion loam, 6 to 10 percent slopes, moderately eroded	8.45	22.5%		IIIe	83	58
6	Okoboji silty clay loam, 0 to 1 percent slopes	5.18	13.8%		IIIw	59	54
95	Harps clay loam, 0 to 2 percent slopes	1.86	5.0%		IIw	72	59
Weighted Average						81.2	67.5

**IA has updated the CSR values for each county to CSR2.

*c: Using Capabilities Class Dominant Condition Aggregation Method

Soils data provided by USDA and NRCS.