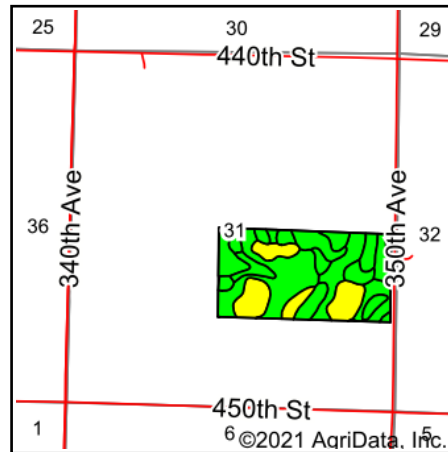
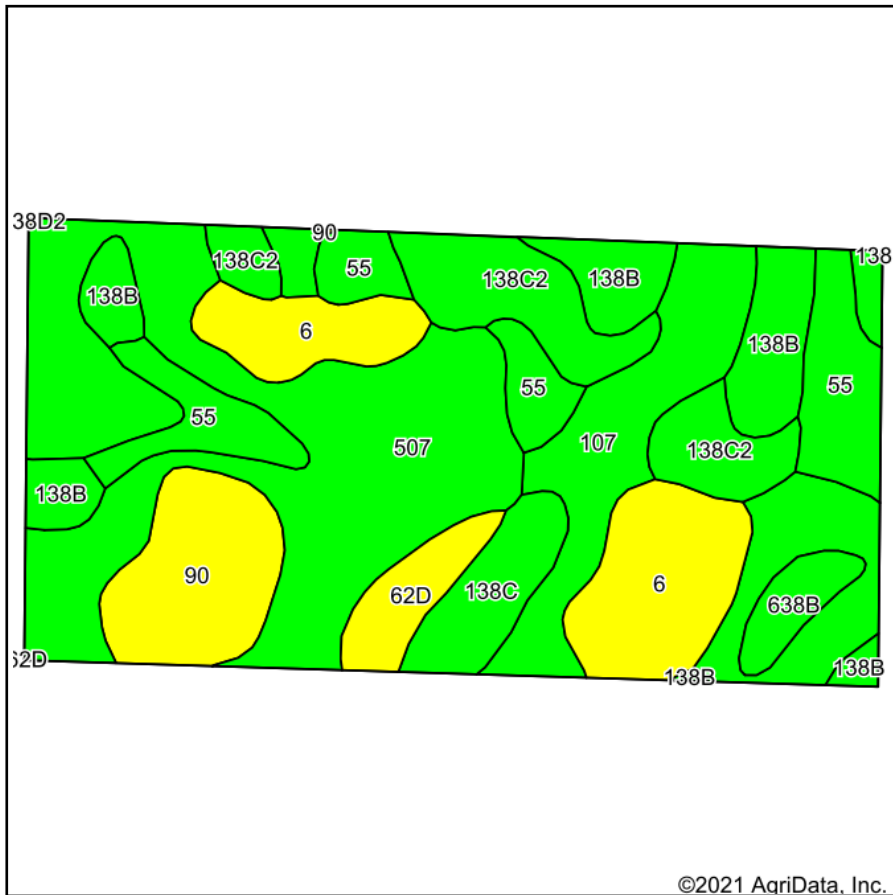


Soils Map













State: **Iowa**
 County: **Palo Alto**
 Location: **31-95N-34W**
 Township: **Silver Lake**
 Acres: **79.23**
 Date: **3/19/2021**

MIDWEST LAND & REAL ESTATE, INC
 712-262-3110 MANAGEMENT
 Maps Provided By:

 CUSTOMIZED ONLINE MAPPING
 © AgriData, Inc. 2021 www.AgriDataInc.com

Soils data provided by USDA and NRCS.

Area Symbol: IA147, Soil Area Version: 27

Code	Soil Description	Acres	Percent of field	CSR2 Legend	Non-Irr Class *c	CSR2**	CSR
507	Canisteo clay loam, 0 to 2 percent slopes	22.53	28.4%		IIw	84	74
107	Webster clay loam, 0 to 2 percent slopes	12.69	16.0%		IIw	86	79
6	Okoboji silty clay loam, 0 to 1 percent slopes	8.86	11.2%		IIIw	59	54
55	Nicollet clay loam, 1 to 3 percent slopes	8.32	10.5%		Iw	89	84
138C2	Clarion loam, 6 to 10 percent slopes, moderately eroded	7.36	9.3%		IIIe	83	58
138B	Clarion loam, 2 to 6 percent slopes	6.87	8.7%		Ile	89	76
90	Okoboji mucky silt loam, 0 to 1 percent slopes	5.72	7.2%		IIIw	55	59
138C	Clarion loam, 6 to 10 percent slopes	3.08	3.9%		IIIe	84	61
62D	Storden loam, 10 to 16 percent slopes, moderately eroded	2.26	2.9%		IVe	41	39
638B	Clarion-Swanlake complex, 2 to 6 percent slopes	1.54	1.9%		Ile	85	62
Weighted Average						79.1	69.5

**IA has updated the CSR values for each county to CSR2.

*c: Using Capabilities Class Dominant Condition Aggregation Method
 Soils data provided by USDA and NRCS.