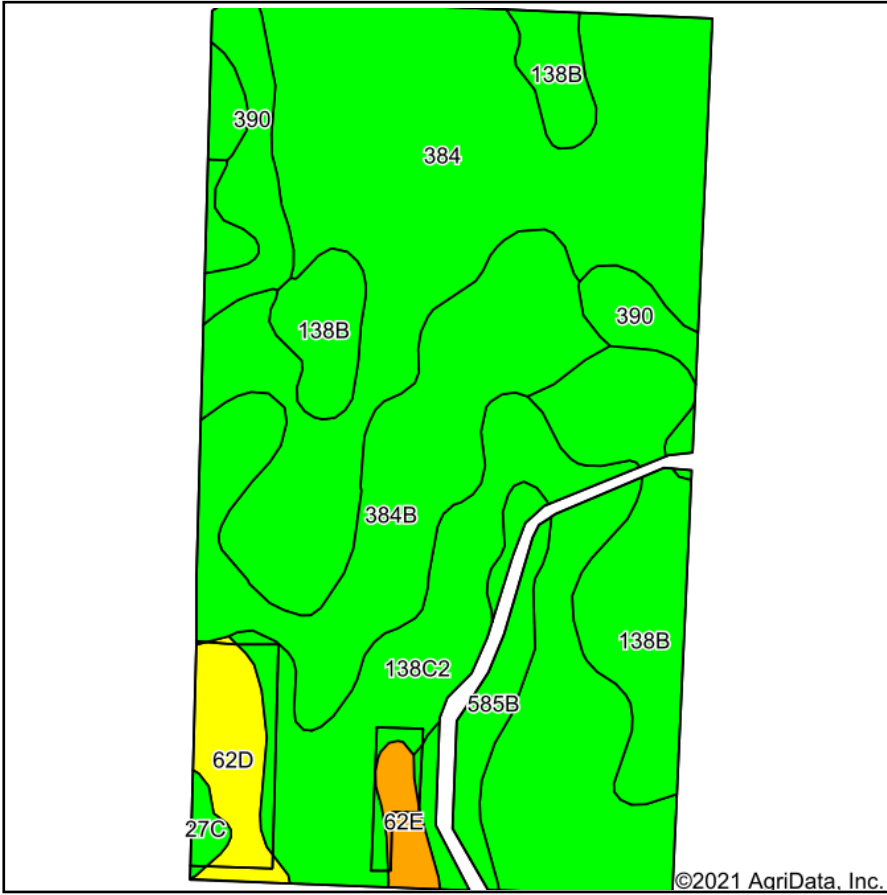
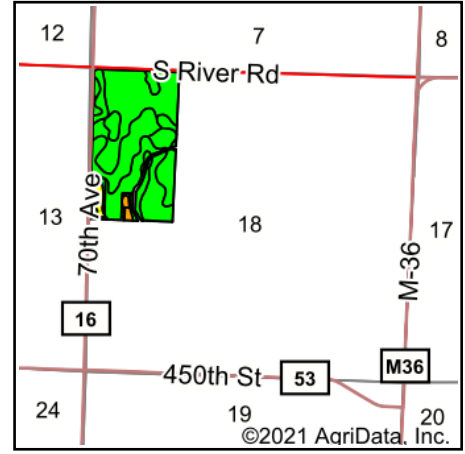


Soils Map



Soils data provided by USDA and NRCS.












State: **Iowa**
 County: **Buena Vista**
 Location: **18-93N-37W**
 Township: **Barnes**
 Acres: **85.7**
 Date: **7/1/2021**

& REAL ESTATE, INC
MIDWEST LAND
 712-262-3110 MANAGEMENT
 Maps Provided By:

 CUSTOMIZED ONLINE MAPPING
 © AgriData, Inc. 2021 www.AgriDataInc.com



Area Symbol: IA021, Soil Area Version: 26

Code	Soil Description	Acres	Percent of field	CSR2 Legend	Non-Irr Class *c	CSR2**	CSR
384	Collinwood silty clay loam, 1 to 3 percent slopes	29.19	34.1%		IIw	82	71
138C2	Clarion loam, 6 to 10 percent slopes, moderately eroded	18.66	21.8%		IIIe	83	60
384B	Collinwood silty clay loam, 2 to 6 percent slopes	13.17	15.4%		Ile	82	66
138B	Clarion loam, 2 to 6 percent slopes	12.31	14.4%		Ile	89	76
390	Waldorf silty clay loam, 0 to 2 percent slopes	4.52	5.3%		IIw	69	64
585B	Colo-Spillville complex, 2 to 5 percent slopes	3.26	3.8%		IIw	77	57
62D	Storden loam, 10 to 16 percent slopes, moderately eroded	2.92	3.4%		IVe	41	39
62E	Storden loam, 10 to 22 percent slopes, moderately eroded	1.17	1.4%		IVe	32	30
27C	Terril loam, 4 to 9 percent slopes	0.50	0.6%		IIIe	84	61
Weighted Average						80.3	65.9

**IA has updated the CSR values for each county to CSR2.

*c: Using Capabilities Class Dominant Condition Aggregation Method

Soils data provided by USDA and NRCS.