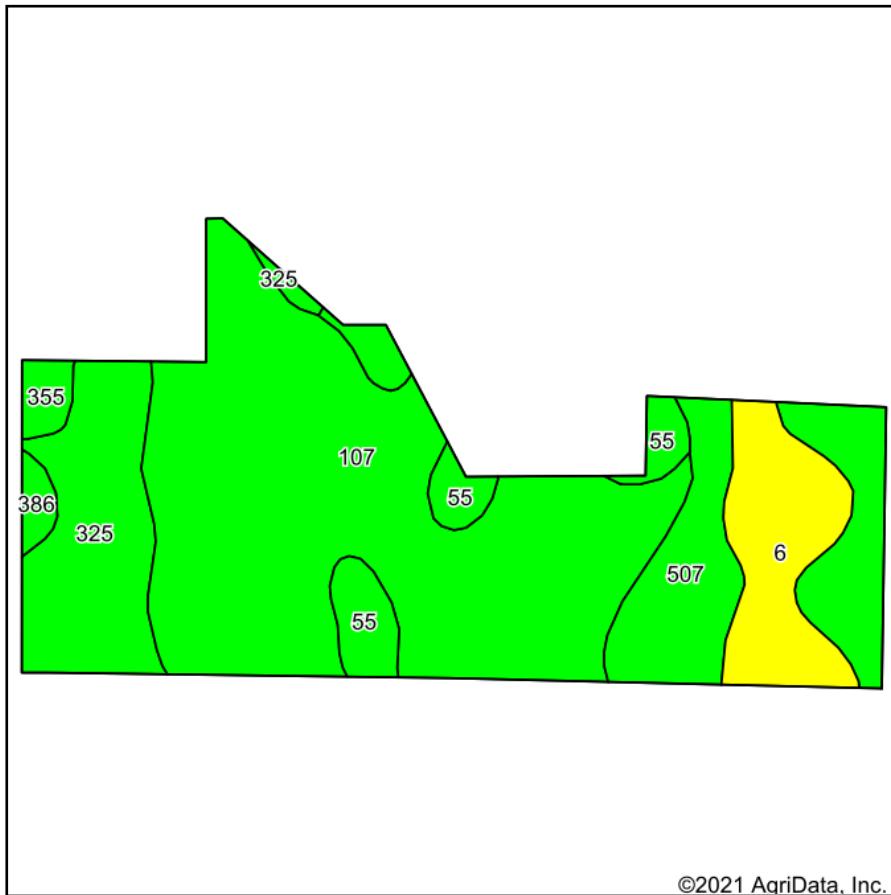
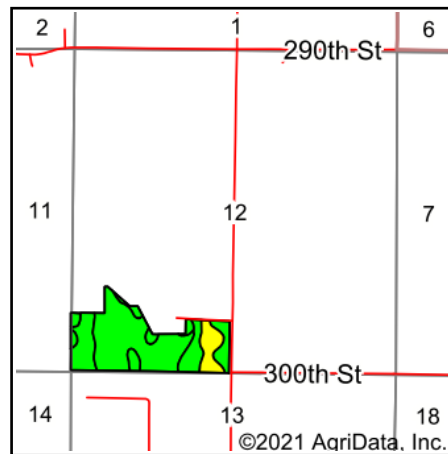


Soils Map



Soils data provided by USDA and NRCS.



State: **Iowa**
 County: **Webster**
 Location: **12-87N-27W**
 Township: **Webster**
 Acres: **53.34**
 Date: **9/20/2021**








MIDWEST LAND & REAL ESTATE, INC
 712-262-3110 MANAGEMENT

Maps Provided By:

 CUSTOMIZED ONLINE MAPPING
 © AgriData, Inc. 2021 www.AgriDataInc.com



Area Symbol: IA187, Soil Area Version: 37

Code	Soil Description	Acres	Percent of field	CSR2 Legend	Non-Irr Class *c	CSR2**	CSR
107	Webster clay loam, 0 to 2 percent slopes	27.66	51.9%		IIw	86	82
507	Canisteo clay loam, 0 to 2 percent slopes	8.17	15.3%		IIw	84	77
325	Le Sueur loam, 1 to 3 percent slopes	7.34	13.8%		Iw	77	85
6	Okoboji silty clay loam, 0 to 1 percent slopes	5.48	10.3%		IIIw	59	62
55	Nicollet clay loam, 1 to 3 percent slopes	3.38	6.3%		Iw	89	90
355	Luther loam, 1 to 3 percent slopes	0.76	1.4%		Ie	80	73
386	Cordova clay loam, 0 to 2 percent slopes	0.55	1.0%		IIw	77	72
Weighted Average						81.7	79.9

**IA has updated the CSR values for each county to CSR2.

*c: Using Capabilities Class Dominant Condition Aggregation Method
 Soils data provided by USDA and NRCS.