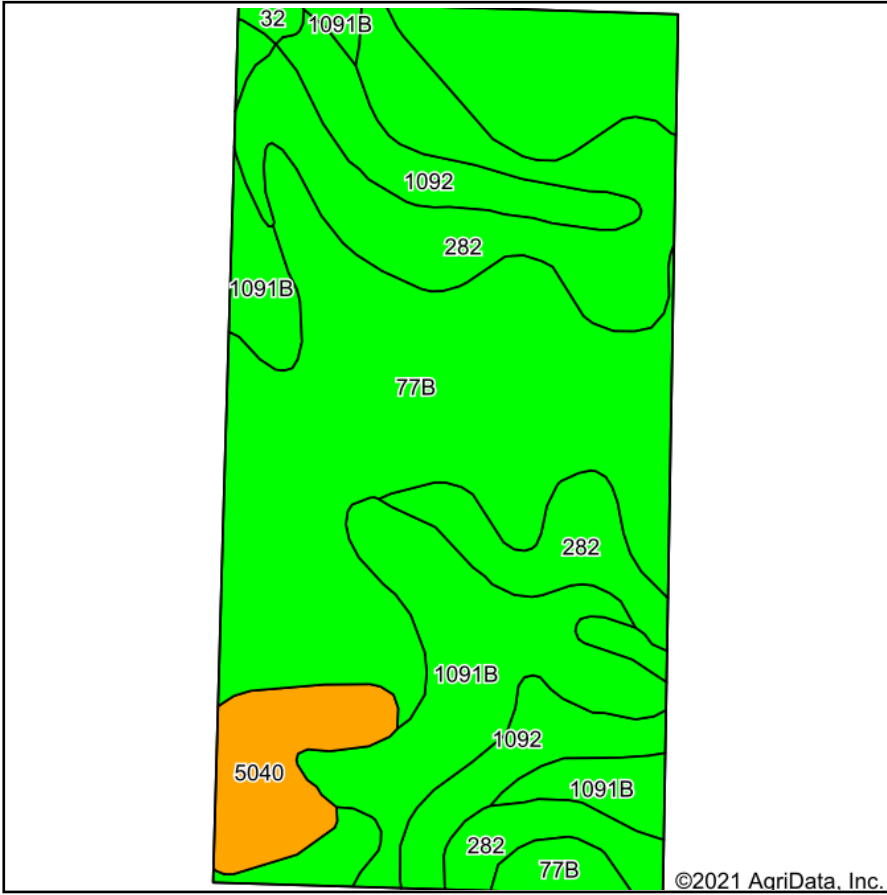
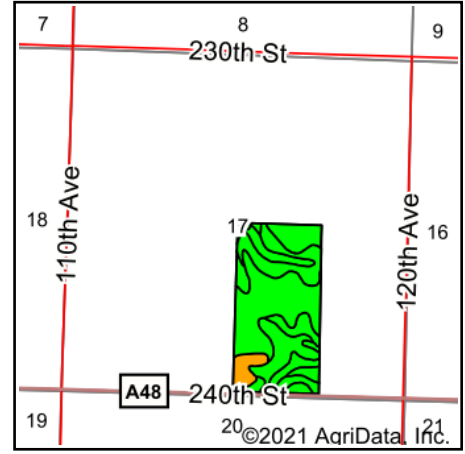


Soils Map



Soils data provided by USDA and NRCS.









State: **Iowa**
 County: **Dickinson**
 Location: **17-98N-38W**
 Township: **Westport**
 Acres: **79**
 Date: **9/29/2021**

& REAL ESTATE, INC
MIDWEST LAND
 712-262-3110 MANAGEMENT
 Maps Provided By:

 CUSTOMIZED ONLINE MAPPING
 © AgriData, Inc. 2021 www.AgriDataInc.com



Area Symbol: IA059, Soil Area Version: 30

Code	Soil Description	Acres	Percent of field	CSR2 Legend	Non-Irr Class *c	CSR2**	CSR
77B	Sac silty clay loam, loam substratum, 2 to 5 percent slopes	34.03	43.1%		Ile	95	76
282	Ransom silty clay loam, 1 to 3 percent slopes	18.73	23.7%		Iw	95	78
1091B	McCreath silty clay loam, 2 to 5 percent slopes	13.73	17.4%		Iw	95	77
1092	Gillett Grove silty clay loam, 0 to 2 percent slopes	7.64	9.7%		Ilw	94	79
5040	Udorthents, loamy	4.48	5.7%			5	5
32	Spicer silty clay loam, MLRA 107, 0 to 2 percent slopes	0.39	0.5%		Ilw	94	77
Weighted Average						89.8	72.9

**IA has updated the CSR values for each county to CSR2.

*c: Using Capabilities Class Dominant Condition Aggregation Method
 Soils data provided by USDA and NRCS.