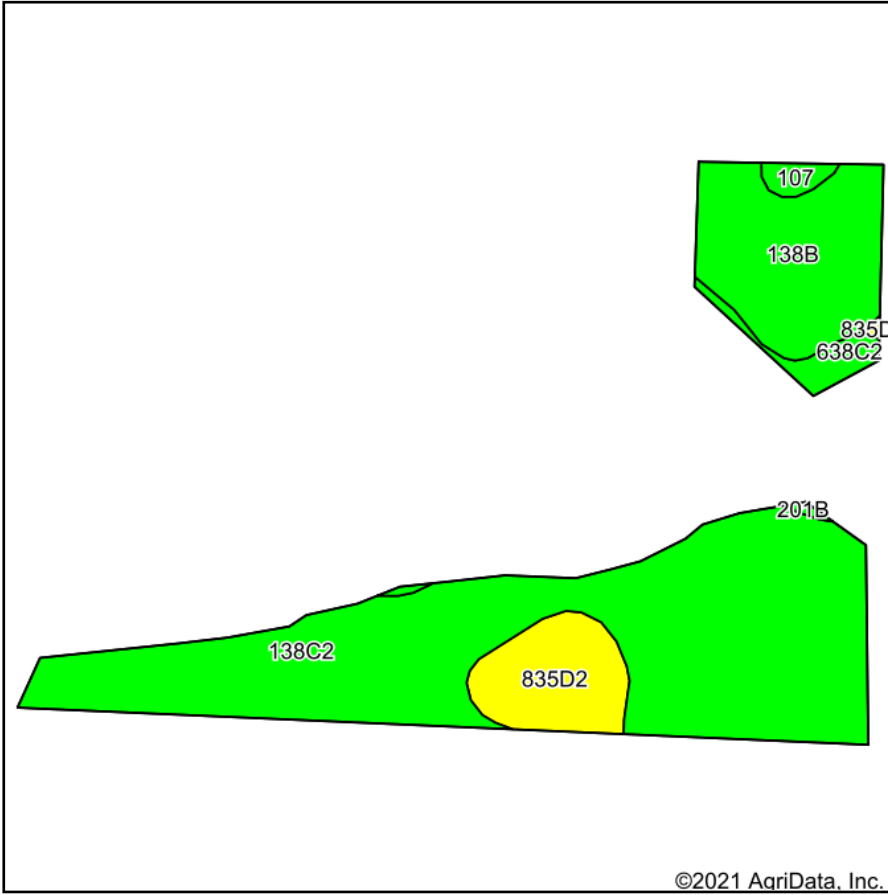



Soils Map



Soils data provided by USDA and NRCS.



State: **Iowa**
 County: **Webster**
 Location: **27-89N-29W**
 Township: **Douglas**
 Acres: **18.52**
 Date: **10/11/2021**







MIDWEST LAND & REAL ESTATE, INC
 712-262-3110 MANAGEMENT

Maps Provided By:

 CUSTOMIZED ONLINE MAPPING
 © AgriData, Inc. 2021 www.AgriDataInc.com



Area Symbol: IA187, Soil Area Version: 37

Code	Soil Description	Acres	Percent of field	CSR2 Legend	Non-Irr Class *c	CSR2**	CSR	
138C2	Clarion loam, 6 to 10 percent slopes, moderately eroded	12.27	66.3%		IIIe	83	65	
138B	Clarion loam, 2 to 6 percent slopes	3.57	19.3%		Ile	89	82	
835D2	Omsrud-Storden complex, 10 to 16 percent slopes, moderately eroded	1.87	10.1%		IVe	53	52	
638C2	Clarion-Storden complex, 6 to 10 percent slopes, moderately eroded	0.49	2.6%		IIIe	75	63	
107	Webster clay loam, 0 to 2 percent slopes	0.24	1.3%		IIw	86	82	
201B	Coland-Terril complex, 1 to 5 percent slopes	0.08	0.4%		IIw	81	73	
Weighted Average						2.89	80.9	67.2

**IA has updated the CSR values for each county to CSR2.

*c: Using Capabilities Class Dominant Condition Aggregation Method
 Soils data provided by USDA and NRCS.