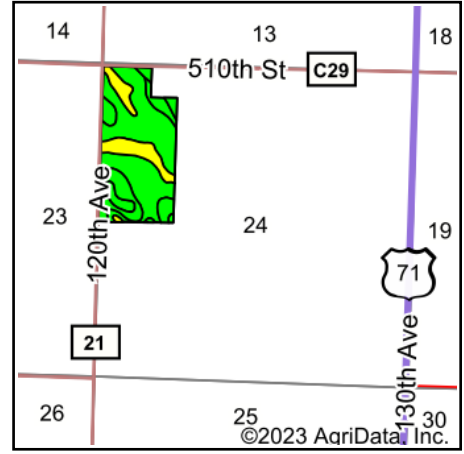
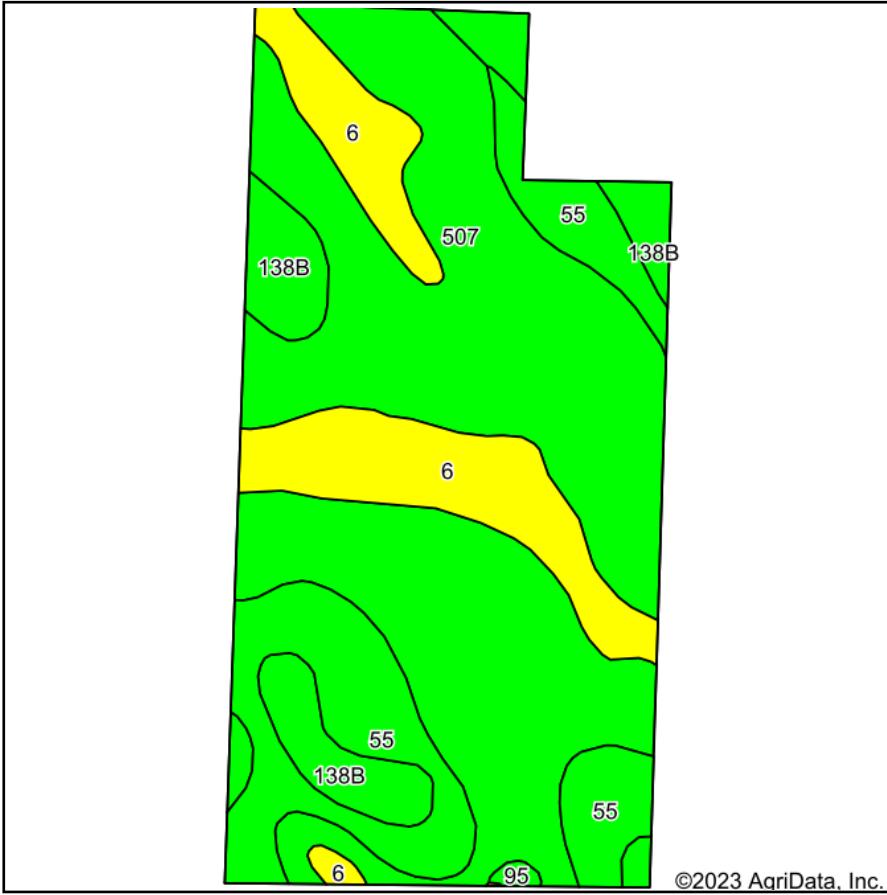


# Soils Map








State: **Iowa**  
 County: **Buena Vista**  
 Location: **24-92N-37W**  
 Township: **Scott**  
 Acres: **70.89**  
 Date: **8/10/2023**

& REAL ESTATE, INC  
**MIDWEST LAND**  
 712-262-3110 MANAGEMENT  
 Maps Provided By:  
  
 CUSTOMIZED ONLINE MAPPING  
 © AgriData, Inc. 2023 www.AgriDataInc.com



Soils data provided by USDA and NRCS.

Area Symbol: IA021, Soil Area Version: 28

Code	Soil Description	Acres	Percent of field	CSR2 Legend	Non-Irr Class *c	CSR2**	CSR	
507	Canisteo clay loam, 0 to 2 percent slopes	40.86	57.6%		llw	84	74	
55	Nicollet clay loam, 1 to 3 percent slopes	12.44	17.5%		lw	89	84	
6	Okoboji silty clay loam, 0 to 1 percent slopes	10.96	15.5%		lllw	59	54	
138B	Clarion loam, 2 to 6 percent slopes	6.43	9.1%		lle	89	76	
95	Harps clay loam, 0 to 2 percent slopes	0.20	0.3%		llw	72	59	
<b>Weighted Average</b>						<b>1.98</b>	<b>81.4</b>	<b>72.8</b>

\*\*IA has updated the CSR values for each county to CSR2.

\*c: Using Capabilities Class Dominant Condition Aggregation Method

Soils data provided by USDA and NRCS.