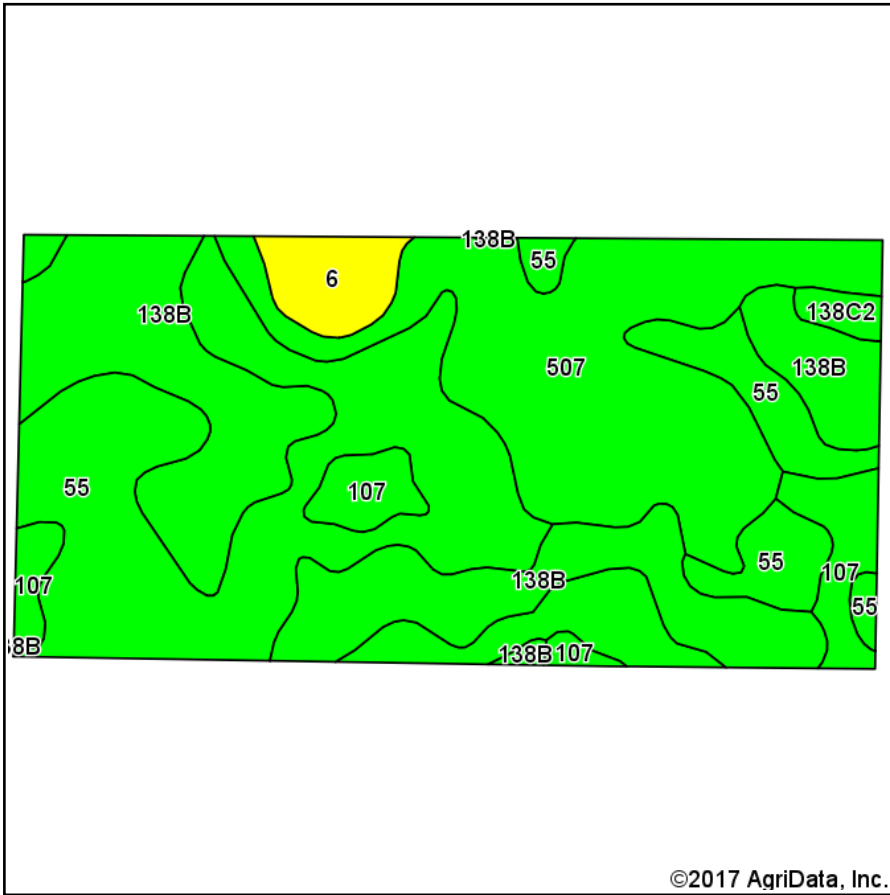
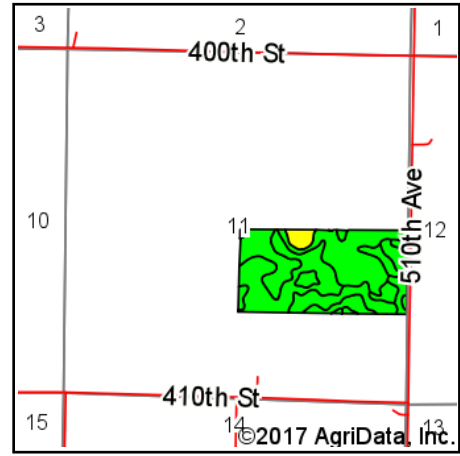


Soils Map



Soils data provided by USDA and NRCS.



State: **Iowa**
 County: **Palo Alto**
 Location: **2-95N-32W**
 Township: **Nevada**
 Acres: **75.38**
 Date: **2/1/2017**







MIDWEST LAND
 & REAL ESTATE, INC
 712-262-3110 MANAGEMENT

Maps Provided By:

 CUSTOMIZED ONLINE MAPPING
 © AgriData, Inc. 2017 www.AgriDataInc.com



Area Symbol: IA147, Soil Area Version: 22

Code	Soil Description	Acres	Percent of field	CSR2 Legend	Non-Irr Class *c	CSR2**	CSR
55	Nicollet clay loam, 1 to 3 percent slopes	28.62	38.0%		lw	89	84
138B	Clarion loam, 2 to 6 percent slopes	20.11	26.7%		lle	89	76
507	Canisteo clay loam, 0 to 2 percent slopes	18.79	24.9%		llw	84	74
107	Webster clay loam, 0 to 2 percent slopes	4.77	6.3%		llw	86	79
6	Okoboji silty clay loam, 0 to 1 percent slopes	2.39	3.2%		lllw	59	54
138C2	Clarion loam, 6 to 10 percent slopes, moderately eroded	0.70	0.9%		llle	83	58
Weighted Average						86.6	77.9

Area Symbol: IA147, Soil Area Version: 22

**IA has updated the CSR values for each county to CSR2.

*c: Using Capabilities Class Dominant Condition Aggregation Method

Soils data provided by USDA and NRCS.