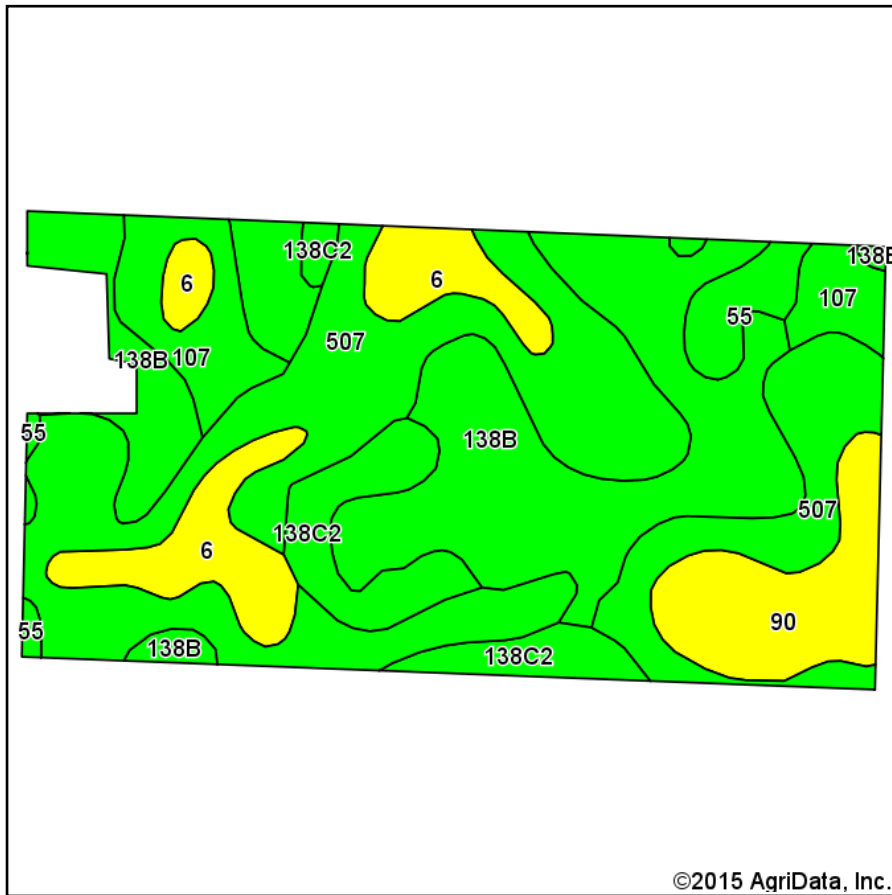
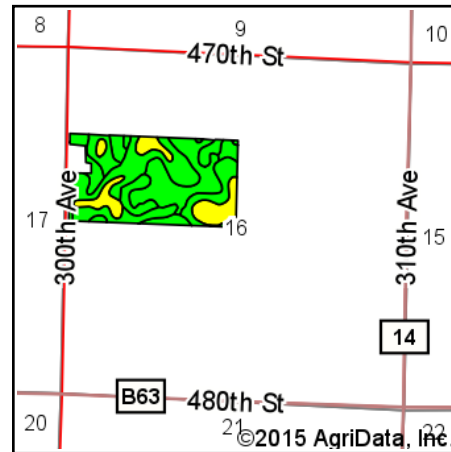


# Soils Map-CSR2



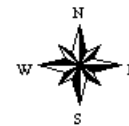
Soils data provided by USDA and NRCS.



State: **Iowa**  
 County: **Clay**  
 Location: **16-94N-35W**  
 Township: **Garfield**  
 Acres: **77.76**  
 Date: **10/14/2015**

**MIDWEST LAND**  
 & REAL ESTATE, INC.  
 712-262-3110 MANAGEMENT

Maps Provided By:



## Area Symbol: IA041, Soil Area Version: 22

Code	Soil Description	Acres	Percent of field	CSR2 Legend	Non-Irr Class *c	CSR2**	CSR
507	Canisteo clay loam, 0 to 2 percent slopes	27.73	35.7%		IIw	86	73
138B	Clarion loam, 2 to 6 percent slopes	22.65	29.1%		Ile	90	74
6	Okoboji silty clay loam, depressional, 0 to 1 percent slopes	7.41	9.5%		IIIw	56	55
90	Okoboji mucky silty clay loam, 0 to 1 percent slopes	6.13	7.9%		IIIw	56	57
138C2	Clarion loam, 6 to 10 percent slopes, moderately eroded	6.10	7.8%		IIle	83	59
107	Webster clay loam, 0 to 2 percent slopes	5.34	6.9%		IIw	86	77
55	Nicollet clay loam, 1 to 3 percent slopes	2.40	3.1%		Iw	88	82
<b>Weighted Average</b>						<b>81.8</b>	<b>69.8</b>

Area Symbol: IA041, Soil Area Version: 22

\*IA has updated the CSR values for each county to CSR2.

\*c: Using Capabilities Class Dominant Condition Aggregation Method

Soils data provided by USDA and NRCS.