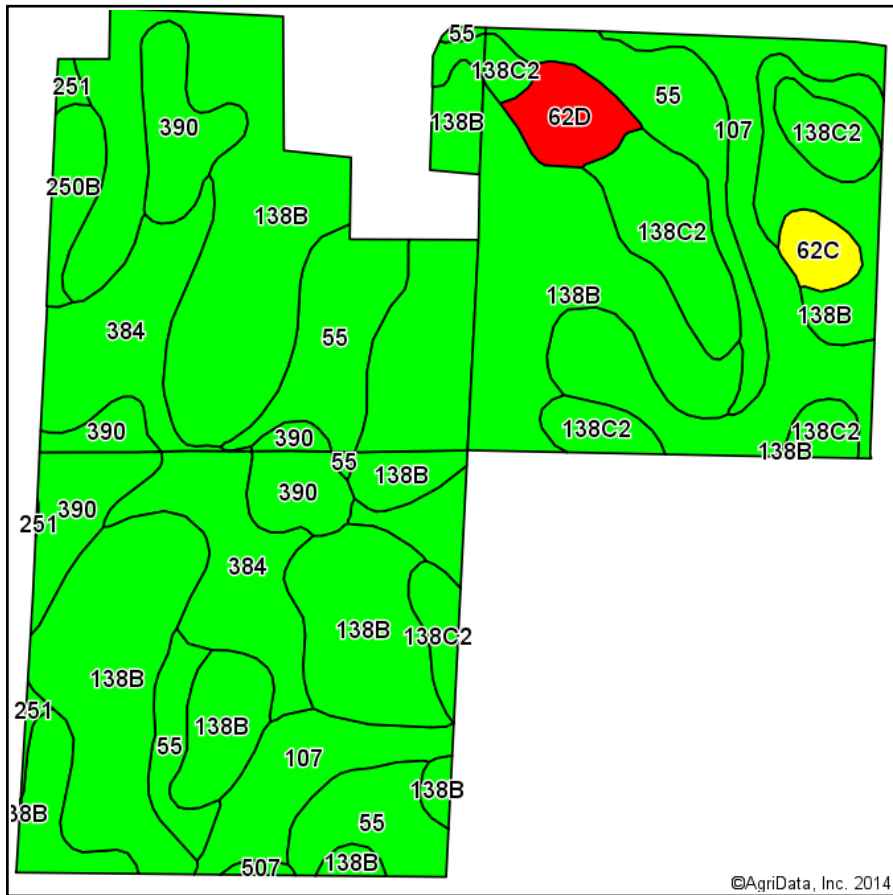
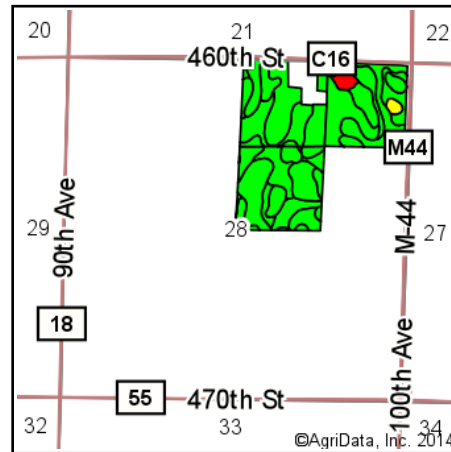


Soils Map-CSR2



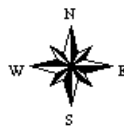
Soils data provided by USDA and NRCS.

©AgriData, Inc. 2014



State: **Iowa**
 County: **Buena Vista**
 Location: **28-93N-37W**
 Township: **Barnes**
 Acres: **111.5**
 Date: **10/6/2014**

MIDWEST LAND
 & REAL ESTATE, INC.
 712-262-3110 MANAGEMENT



Maps Provided By:
surety
 CUSTOMIZED ONLINE MAPPING
 © AgriData, Inc. 2014 www.AgriDataInc.com

Area Symbol: IA021, Soil Area Version: 18

Code	Soil Description	Acres	Percent of field	**CSR2 Legend	Non-Irr Class	CSR2**	CSR
138B	Clarion loam, 2 to 6 percent slopes	50.10	44.9%		IIe	90	76
107	Webster silty clay loam, 0 to 2 percent slopes	15.80	14.2%		IIw	87	79
55	Nicollet loam, 1 to 3 percent slopes	13.20	11.8%		I	89	84
384	Collinwood silty clay loam, 0 to 2 percent slopes	10.03	9.0%		IIw	80	71
138C2	Clarion loam, 5 to 9 percent slopes, moderately eroded	9.06	8.1%		IIIe	75	60
390	Waldorf silty clay loam, 0 to 2 percent slopes	7.91	7.1%		IIw	73	64
62D	Storden loam, 9 to 14 percent slopes	2.05	1.8%		IIIe	37	39
250B	Clarion silty clay loam, 2 to 5 percent slopes	1.61	1.4%		IIe	89	76
62C	Storden loam, 5 to 9 percent slopes	1.10	1.0%		IIIe	62	48
251	Nicollet silty clay loam, 1 to 3 percent slopes	0.46	0.4%		I	86	84
507	Canisteo silty clay loam, 0 to 2 percent slopes	0.18	0.2%		IIw	88	74
Weighted Average						84.8	73.8

Area Symbol: IA021, Soil Area Version: 18

**IA has updated the CSR values for each county to CSR2.

Field borders provided by Farm Service Agency as of 5/21/2008. Aerial photography provided by Aerial Photography Field Office.