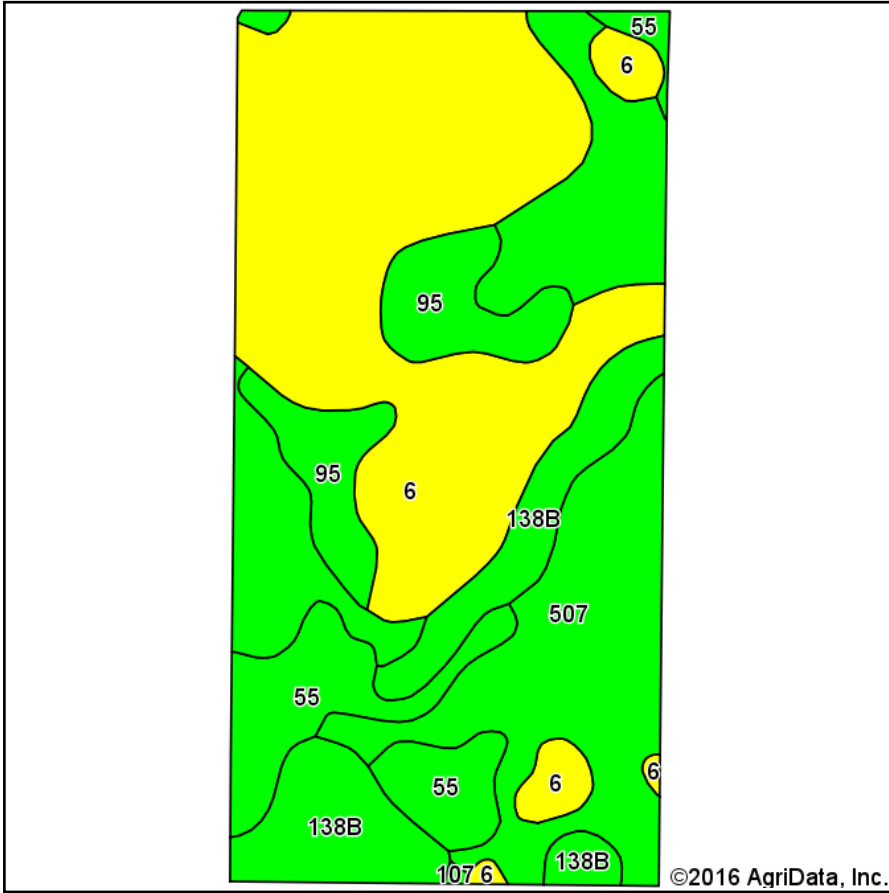
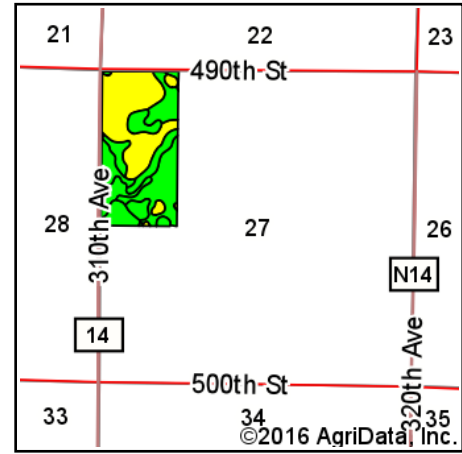


Soils Map



Soils data provided by USDA and NRCS.



State: **Iowa**
 County: **Clay**
 Location: **27-94N-35W**
 Township: **Garfield**
 Acres: **76.4**
 Date: **7/26/2016**







MIDWEST LAND
 & REAL ESTATE, INC
 712-262-3110 MANAGEMENT

Maps Provided By:

 CUSTOMIZED ONLINE MAPPING
 © AgriData, Inc. 2016 www.AgriDataInc.com



Area Symbol: IA041, Soil Area Version: 24

Code	Soil Description	Acres	Percent of field	CSR2 Legend	Non-Irr Class *c	CSR2**	CSR
6	Okoboji silty clay loam, 0 to 1 percent slopes	30.90	40.4%		IIIw	59	55
507	Canisteo clay loam, 0 to 2 percent slopes	23.19	30.4%		IIw	84	73
138B	Clarion loam, 2 to 6 percent slopes	8.85	11.6%		Ile	89	74
55	Nicollet clay loam, 1 to 3 percent slopes	7.15	9.4%		Iw	89	82
95	Harps clay loam, 0 to 2 percent slopes	6.24	8.2%		IIw	72	57
107	Webster clay loam, 0 to 2 percent slopes	0.07	0.1%		IIw	86	77
Weighted Average						74	65.4

Area Symbol: IA041, Soil Area Version: 24

**IA has updated the CSR values for each county to CSR2.

*c: Using Capabilities Class Dominant Condition Aggregation Method

Soils data provided by USDA and NRCS.