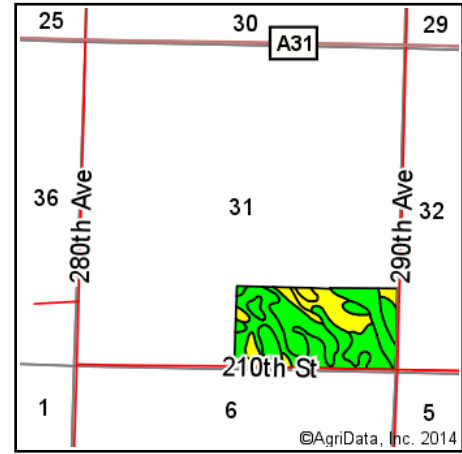
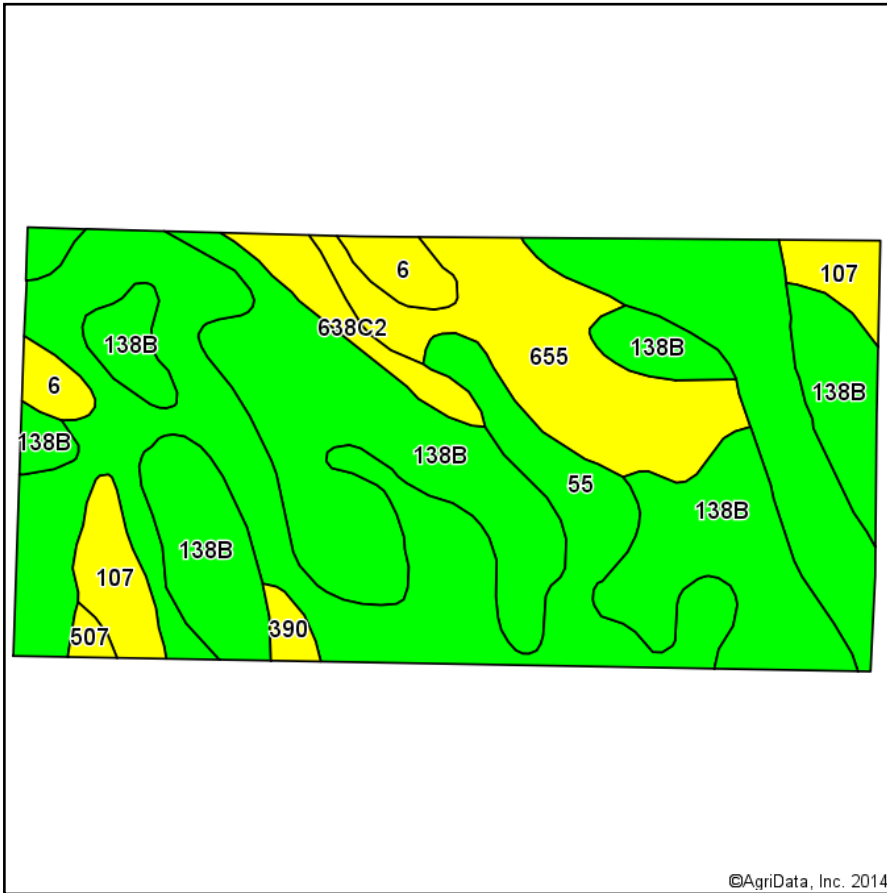
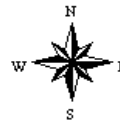


Soils Map-CSR(as of 1/21/12)



State: **Iowa**
 County: **Dickinson**
 Location: **31-99N-35W**
 Township: **Richland**
 Acres: **78.94**
 Date: **3/13/2014**

MIDWEST LAND
 & REAL ESTATE, INC
 712-262-3110 MANAGEMENT



Maps Provided By:
surety
 CUSTOMIZED ONLINE MAPPING
 © AgriData, Inc. 2014 www.AgriDataInc.com

Soils data provided by USDA and NRCS.

©AgriData, Inc. 2014

Viewing soils data as of 1/21/2012

Code	Soil Description	Acres	Percent of field	*CSR Legend	Non-Irr Class	CSR*	Corn	Soybeans
55	Nicollet loam, 1 to 3 percent slopes	31.38	39.8%		I	73	183	59
138B	Clarion loam, 2 to 5 percent slopes	30.20	38.3%		Ile	73	183	59
655	Crippin loam, 1 to 3 percent slopes	9.00	11.4%		I	71	181	58
107	Webster silty clay loam, 0 to 2 percent slopes	3.38	4.3%		IIw	70	179	57
6	Okoboji silty clay loam, 0 to 1 percent slopes	2.02	2.6%		IIIw	43	143	46
638C2	Clarion-Storden complex, 5 to 9 percent slopes, moderately eroded	2.02	2.6%		IIle	52	156	50
390	Waldorf silty clay loam, 0 to 2 percent slopes	0.59	0.7%		IIw	59	164	52
507	Canisteo silty clay loam, 0 to 2 percent slopes	0.35	0.4%		IIw	71	180	58
Weighted Average						71.2	180.7	58.2

*The CSR ratings are dated 1/21/2012 and will be available to aid in the transition to CSR2.

Field borders provided by Farm Service Agency as of 5/21/2008. Aerial photography provided by Aerial Photography Field Office.