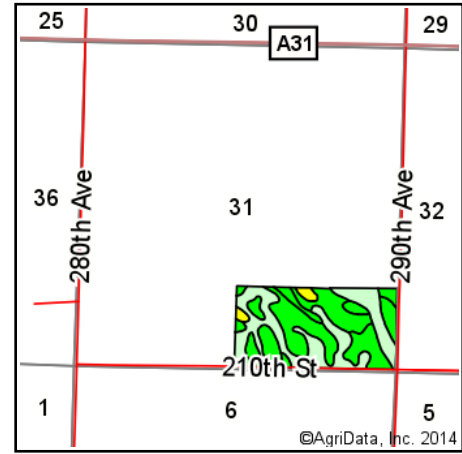
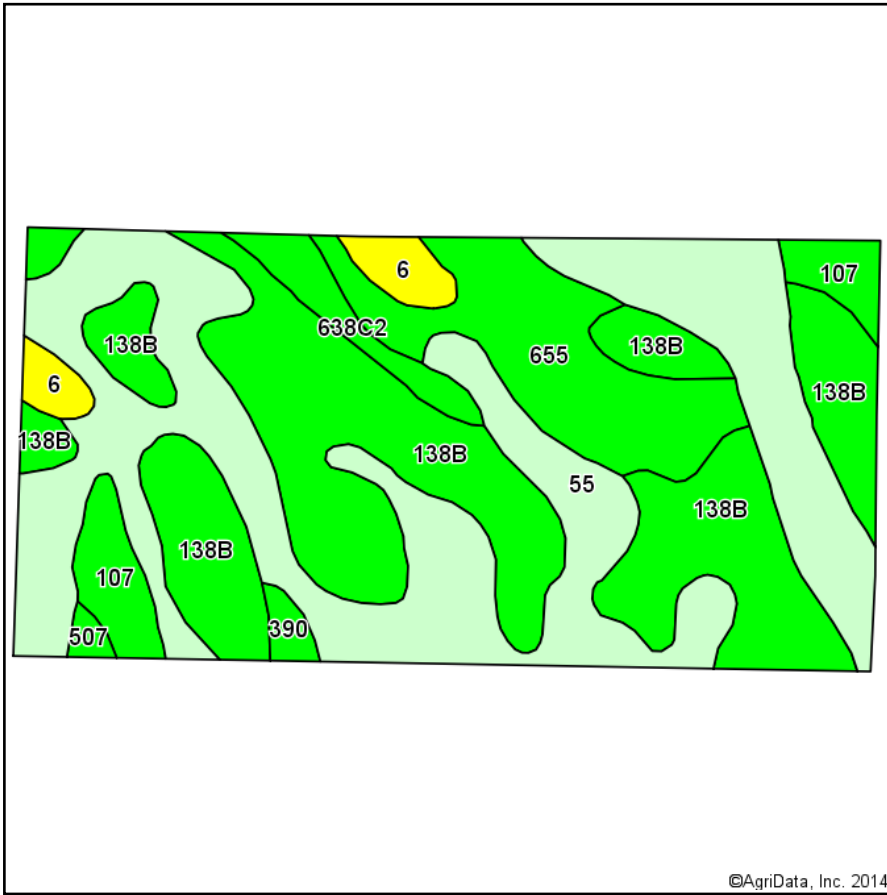
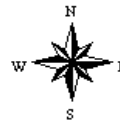


Soils Map-CSR2



State: **Iowa**
 County: **Dickinson**
 Location: **31-99N-35W**
 Township: **Richland**
 Acres: **78.94**
 Date: **3/13/2014**

MIDWEST LAND
 & REAL ESTATE, INC.
 712-262-3110 MANAGEMENT



Maps Provided By:

 CUSTOMIZED ONLINE MAPPING
 © AgriData, Inc. 2014 www.AgriDataInc.com

Soils data provided by USDA and NRCS.

©AgriData, Inc. 2014

Code	Soil Description	Acres	Percent of field	**CSR2 Legend	Non-Irr Class	CSR2**
55	Nicollet loam, 1 to 3 percent slopes	31.39	39.8%		I	91
138B	Clarion loam, 2 to 6 percent slopes	30.23	38.3%		Ile	90
655	Crippin loam, 1 to 3 percent slopes	8.97	11.4%		I	89
107	Webster silty clay loam, 0 to 2 percent slopes	3.39	4.3%		IIw	87
6	Okoboji silty clay loam, 0 to 1 percent slopes	2.00	2.5%		IIIw	58
638C2	Clarion-Storden complex, 5 to 9 percent slopes, moderately eroded	2.00	2.5%		IIIe	77
390	Waldorf silty clay loam, 0 to 2 percent slopes	0.60	0.8%		IIw	79
507	Canisteo silty clay loam, 0 to 2 percent slopes	0.36	0.5%		IIw	82
Weighted Average						88.9

**IA has updated the CSR values for each county to CSR2.

Field borders provided by Farm Service Agency as of 5/21/2008. Aerial photography provided by Aerial Photography Field Office.