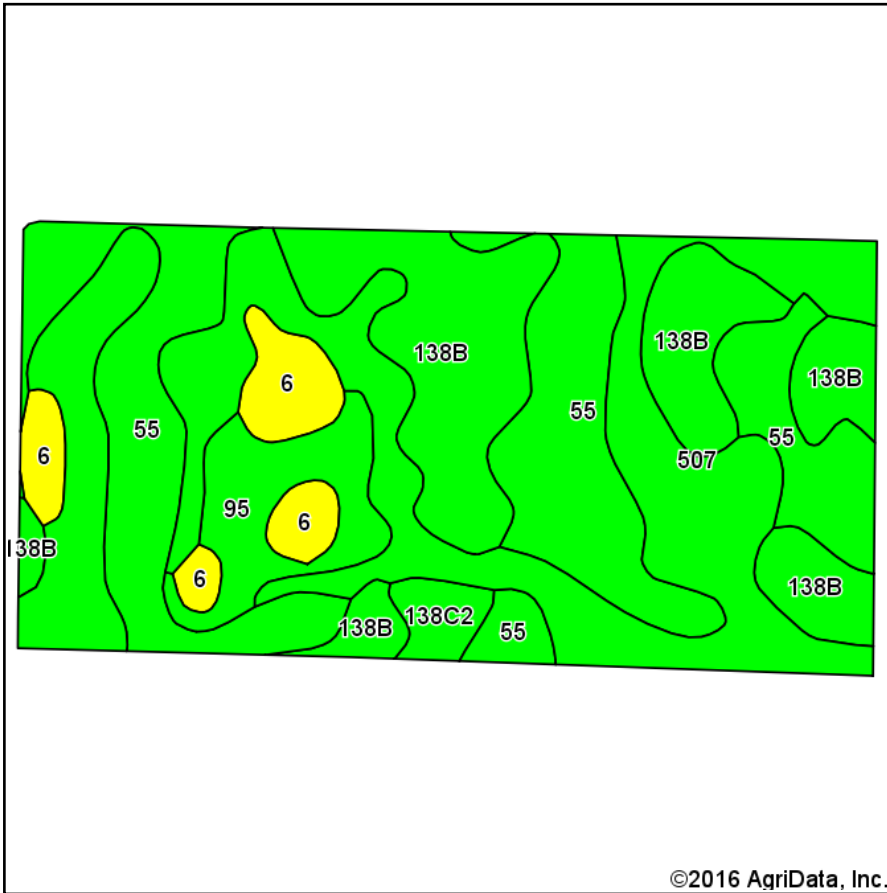
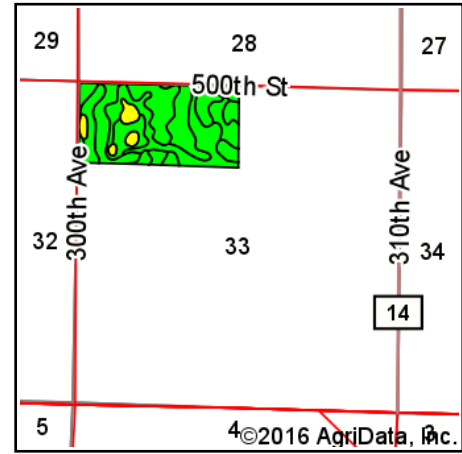


Soils Map



Soils data provided by USDA and NRCS.

©2016 AgriData, Inc.



State: **Iowa**
 County: **Clay**
 Location: **33-94N-35W**
 Township: **Garfield**
 Acres: **78.9**
 Date: **9/2/2016**







712-262-3110
MIDWEST LAND
 MANAGEMENT

Maps Provided By:

 CUSTOMIZED ONLINE MAPPING
 © AgriData, Inc. 2016 www.AgrIDataInc.com



Area Symbol: IA041, Soil Area Version: 24

Code	Soil Description	Acres	Percent of field	CSR2 Legend	Non-Irr Class *c	CSR2**	CSR
507	Canisteo clay loam, 0 to 2 percent slopes	25.70	32.6%		IIw	84	73
55	Nicollet clay loam, 1 to 3 percent slopes	23.55	29.8%		Iw	89	82
138B	Clarion loam, 2 to 6 percent slopes	18.55	23.5%		Ile	89	74
95	Harps clay loam, 0 to 2 percent slopes	5.09	6.5%		IIw	72	57
6	Okoboji silty clay loam, 0 to 1 percent slopes	4.64	5.9%		IIIw	59	55
138C2	Clarion loam, 6 to 10 percent slopes, moderately eroded	1.37	1.7%		IIIe	83	59
Weighted Average						84.4	73.6

Area Symbol: IA041, Soil Area Version: 24

**IA has updated the CSR values for each county to CSR2.

*c: Using Capabilities Class Dominant Condition Aggregation Method

Soils data provided by USDA and NRCS.