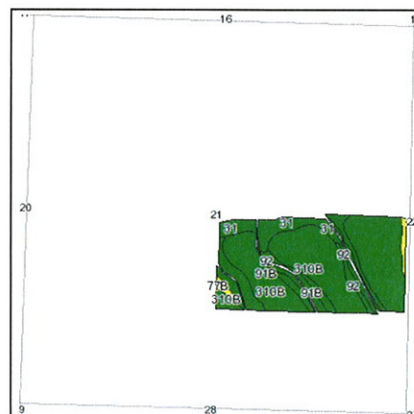


Soils Map








State: **Iowa**
 County: **Buena Vista**
 Location: **021-092N-038W**
 Township: **Elk**
 Acres: **73.7**
 Date: **4/13/2011**



Maps provided by:

 ©AgriData, Inc 2008
 www.AgriDataInc.com

Fsa borders provided by the Farm Service Agency as of May 23, 2008.
 Soils data provided by USDA and NRCS.

| Code | Soil Description | Acres | Percent of field | CSR Legend | Non-Irr Class | CSR | Corn | Soybeans |
|-------------------------|---|-------|------------------|---|---------------|-------------|--------------|-------------|
| 310B | Galva silty clay loam, 2 to 5 percent slopes | 47.8 | 65.0% |  | Ile | 74 | 185 | 48 |
| 91B | Primghar silty clay loam, 2 to 4 percent slopes | 11.9 | 16.1% |  | Ile | 81 | 194 | 51 |
| 31 | Afton silty clay loam, 0 to 2 percent slopes | 7.4 | 10.0% |  | IIw | 76 | 188 | 49 |
| 92 | Marcus silty clay loam, 0 to 2 percent slopes | 5 | 6.8% |  | IIw | 79 | 192 | 51 |
| 77B | Sac silty clay loam, loam substratum, 2 to 5 percent slopes | 1.6 | 2.1% |  | Ile | 72 | 182 | 45 |
| Weighted Average | | | | | | 75.6 | 187.2 | 48.7 |