














#### Overview



#### Legend

-  Parcels
-  City Limits
-  Townships
-  Manufactured Home Parks
-  Lakes
- Drainage Tiles**
  -  Ditch
  -  Tile
  -  State & US Highways
  -  Paved County Roads
  -  Centerlines

The GIS applications accessed through this web page provide a visual display of data for your convenience. These maps do not represent a professional survey. Dickinson County does not assume any liability (expressed or implied) for the accuracy of the data nor the interpretation of the data. The user acknowledges and accepts all inherent limitations of the maps, as the maps are in a constant state of maintenance, correction & revision.

Date created: 7/19/2023

Last Data Uploaded: 7/18/2023 9:59:40 PM

Developed by  **Schneider**  
GEOSPATIAL