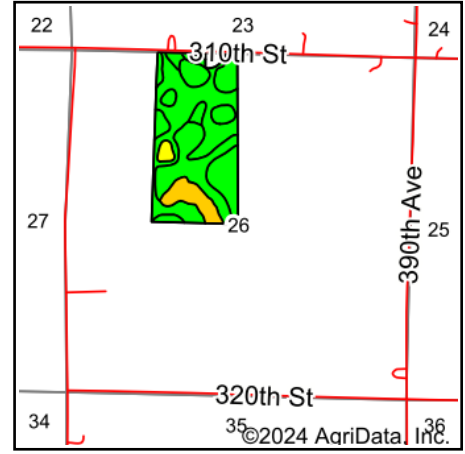
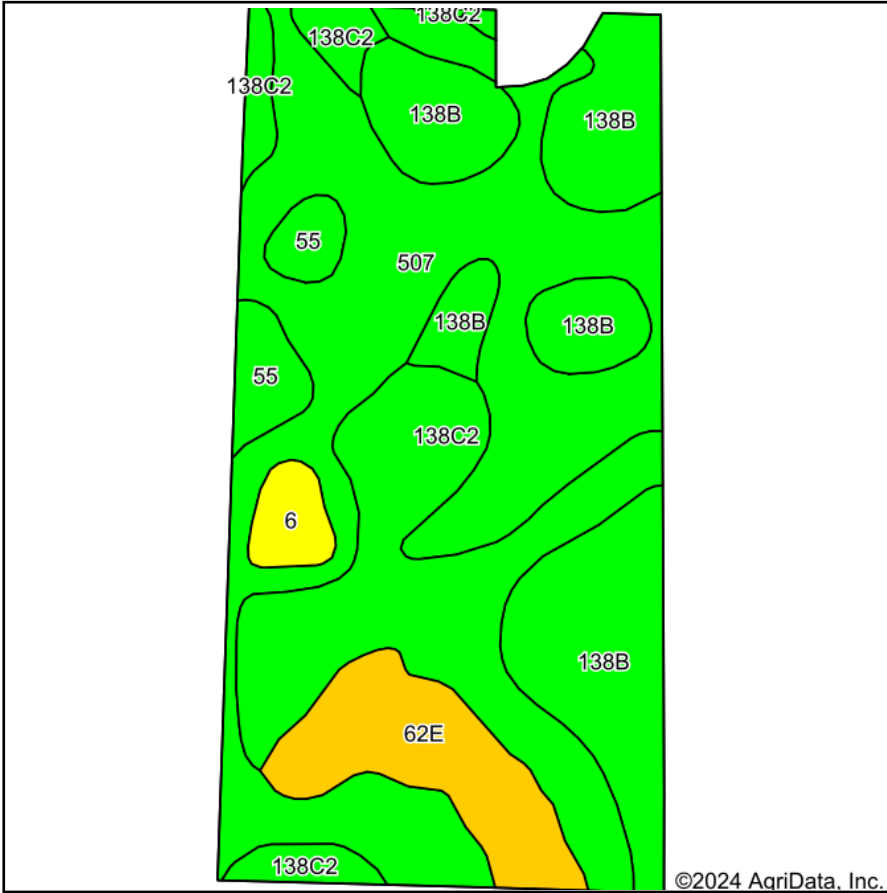


# Soils Map









State: **Iowa**  
 County: **Palo Alto**  
 Location: **26-97N-34W**  
 Township: **Lost Island**  
 Acres: **76.07**  
 Date: **4/1/2024**

& REAL ESTATE, INC  
**MIDWEST LAND**  
 712-262-3110 MANAGEMENT  
 Maps Provided By:  
  
 CUSTOMIZED ONLINE MAPPING  
 © AgriData, Inc. 2023 www.AgriDataInc.com



Area Symbol: IA147, Soil Area Version: 30

Code	Soil Description	Acres	Percent of field	CSR2 Legend	CSR2**	CSR
507	Canisteo clay loam, 0 to 2 percent slopes	28.29	37.2%		84	74
138C2	Clarion loam, 6 to 10 percent slopes, moderately eroded	18.52	24.3%		83	58
138B	Clarion loam, 2 to 6 percent slopes	18.33	24.1%		89	76
62E	Storden loam, 10 to 22 percent slopes, moderately eroded	6.71	8.8%		32	30
55	Nicollet clay loam, 1 to 3 percent slopes	2.75	3.6%		89	84
6	Okoboji silty clay loam, 0 to 1 percent slopes	1.47	1.9%		59	54
<b>Weighted Average</b>					<b>80.1</b>	<b>66.7</b>

\*\*IA has updated the CSR values for each county to CSR2.