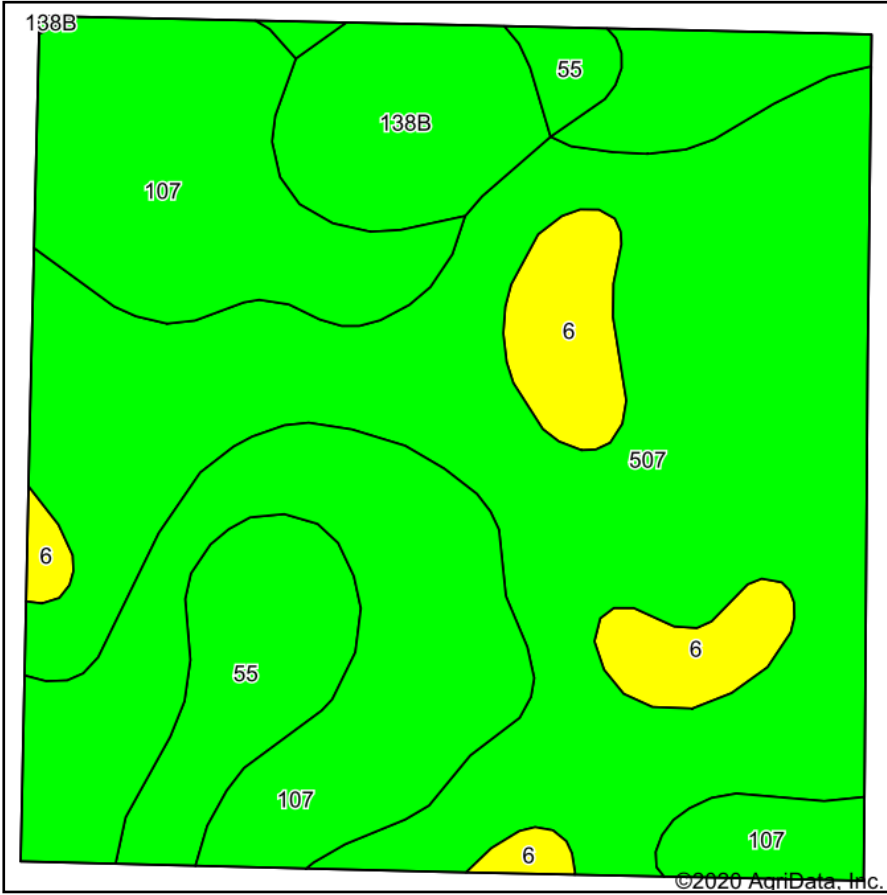



Soils Map



Soils data provided by USDA and NRCS.








State: **Iowa**
 County: **Pocahontas**
 Location: **33-91N-32W**
 Township: **Lincoln**
 Acres: **39.17**
 Date: **11/20/2020**

MIDWEST LAND & REAL ESTATE, INC
 712-262-3110 MANAGEMENT
 Maps Provided By:

 CUSTOMIZED ONLINE MAPPING
 © AgriData, Inc. 2020 www.AgriDataInc.com



Code	Soil Description	Acres	Percent of field	CSR2 Legend	Non-Irr Class *c	CSR2**	CSR
507	Canisteo clay loam, 0 to 2 percent slopes	17.79	45.4%		Ilw	84	76
107	Webster clay loam, 0 to 2 percent slopes	13.38	34.2%		Ilw	86	81
55	Nicollet clay loam, 1 to 3 percent slopes	2.94	7.5%		lw	89	86
138B	Clarion loam, 2 to 6 percent slopes	2.54	6.5%		Ile	89	78
6	Okoboji silty clay loam, 0 to 1 percent slopes	2.52	6.4%		Illw	59	55
Weighted Average						83.8	77.2

**IA has updated the CSR values for each county to CSR2.

*c: Using Capabilities Class Dominant Condition Aggregation Method

Soils data provided by USDA and NRCS.