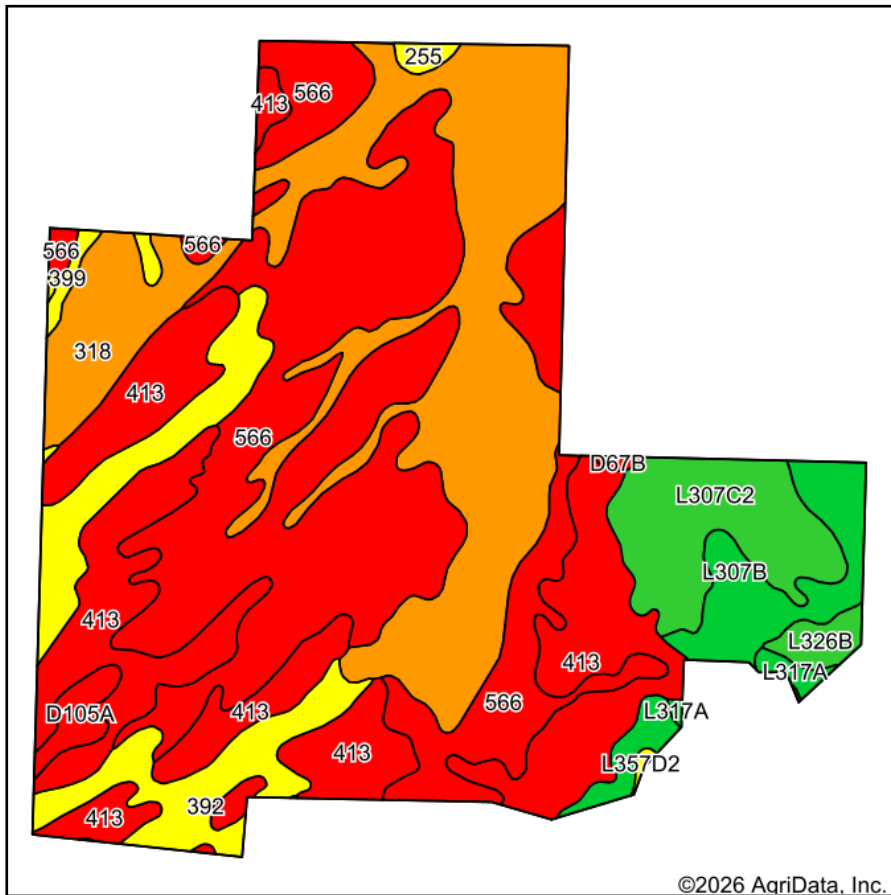
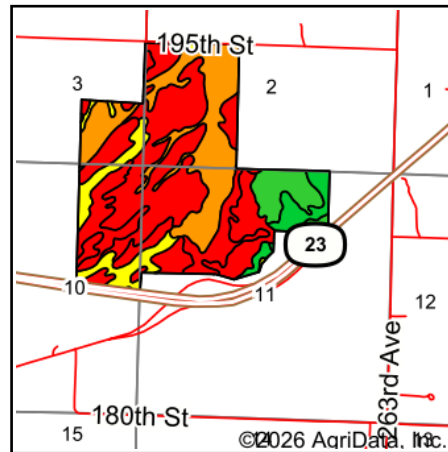


Soils Map



Soils data provided by USDA and NRCS.

©2026 AgriData, Inc.



State: **Minnesota**
 County: **Stearns**
 Location: **11-122N-32W**
 Township: **Paynesville**
 Acres: **414.83**
 Date: **2/11/2026**














MIDWEST LAND & REAL ESTATE, INC
 MANAGEMENT
 712-262-3110

Maps Provided By:

 CUSTOMIZED ONLINE MAPPING
 © AgriData, Inc. 2025 www.AgriDataInc.com



Area Symbol: MN145, Soil Area Version: 23

Code	Soil Description	Acres	Percent of field	PI Legend	Non-Irr Class *c	Irr Class *c	Productivity Index	
566	Regal loam	136.77	32.9%		IIIw		44	
318	Marysland loam, occasionally ponded, 0 to 1 percent slopes	99.61	24.0%		IIIw		55	
413	Osakis loam, 0 to 2 percent slopes	89.02	21.5%		IIIs	IIIs	45	
392	Biscay loam	32.22	7.8%		IIw		69	
L307C2	Koronis loam, 6 to 10 percent slopes, moderately eroded	24.47	5.9%		IIIe		77	
L307B	Koronis loam, 2 to 6 percent slopes	19.38	4.7%		IIe		88	
D105A	Arvilla sandy loam, 0 to 2 percent slopes	3.70	0.9%		IIIs	IIIs	44	
L326B	Rohrbeck-Koronis complex, 1 to 6 percent slopes	3.55	0.9%		IIIs		78	
399	Biscay loam, depressional	2.19	0.5%		IIIw		64	
L317A	Barry loam, 0 to 2 percent slopes	1.68	0.4%		IIw		87	
255	Marysland loam, 0 to 2 percent slopes	1.39	0.3%		IIw		65	
D67B	Hubbard loamy sand, 1 to 6 percent slopes	0.50	0.1%		IVs	IVs	36	
L357D2	Koronis-Sunburg complex, 12 to 18 percent slopes, moderately eroded	0.35	0.1%		IVe		61	
Weighted Average						2.87	*-	53.4

*c: Using Capabilities Class Dominant Condition Aggregation Method

*- Irr Class weighted average cannot be calculated on the current soils data due to missing data.

Soils data provided by USDA and NRCS.